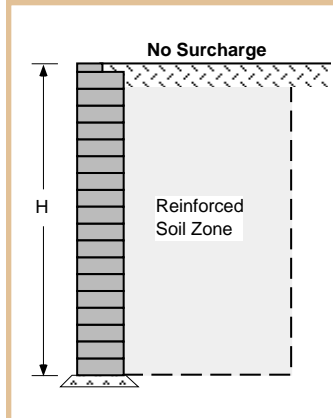


KEYSTONE STANDARD UNIT  
REINFORCEMENT DESIGN  
CHARTS

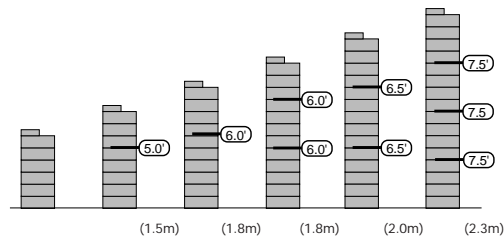
**NEAR VERTICAL** 34° SAND/ GRAVEL

**NEAR VERTICAL** 30° SILTY SAND

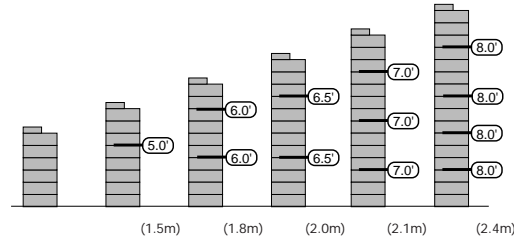
**NEAR VERTICAL** 26° SILT/ LEAN CLAY



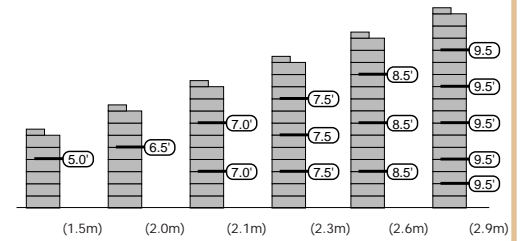
► Geogrid Placement Chart



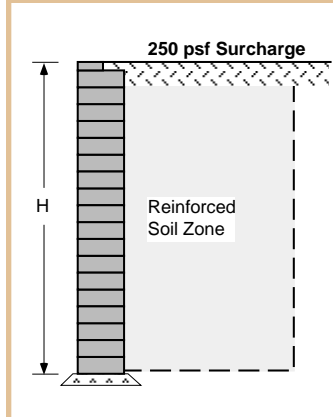
► Geogrid Placement Chart



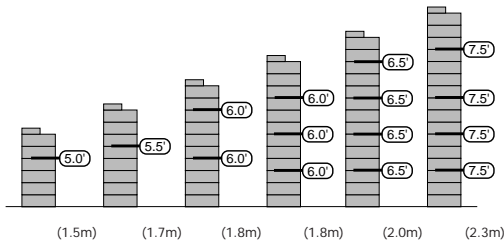
► Geogrid Placement Chart



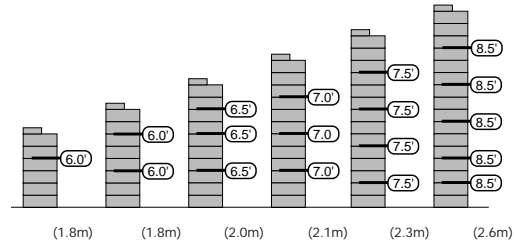
**CASE 1**



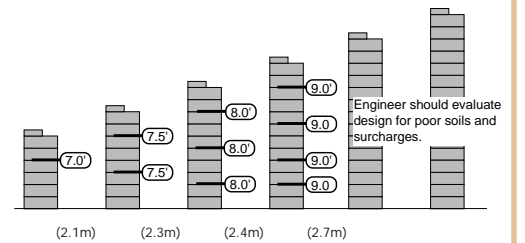
► Geogrid Placement Chart



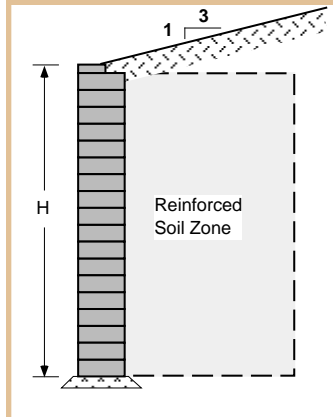
► Geogrid Placement Chart



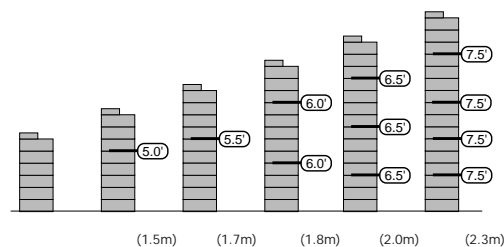
► Geogrid Placement Chart



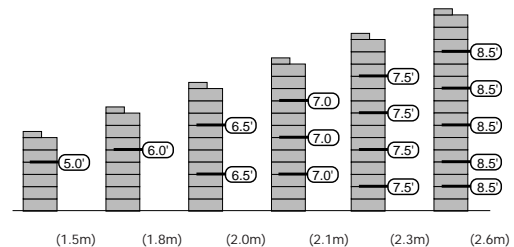
**CASE 2**



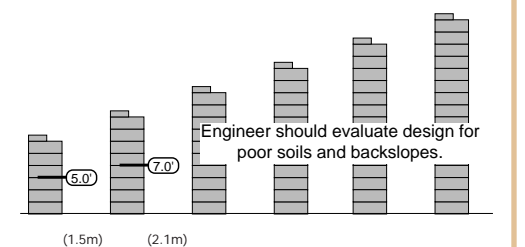
► Geogrid Placement Chart



► Geogrid Placement Chart



► Geogrid Placement Chart



**CASE 3**

► Geogrid Placement Chart

► Geogrid Placement Chart

► Geogrid Placement Chart